CORPS OF ENGINEERS

U. S. ARMY

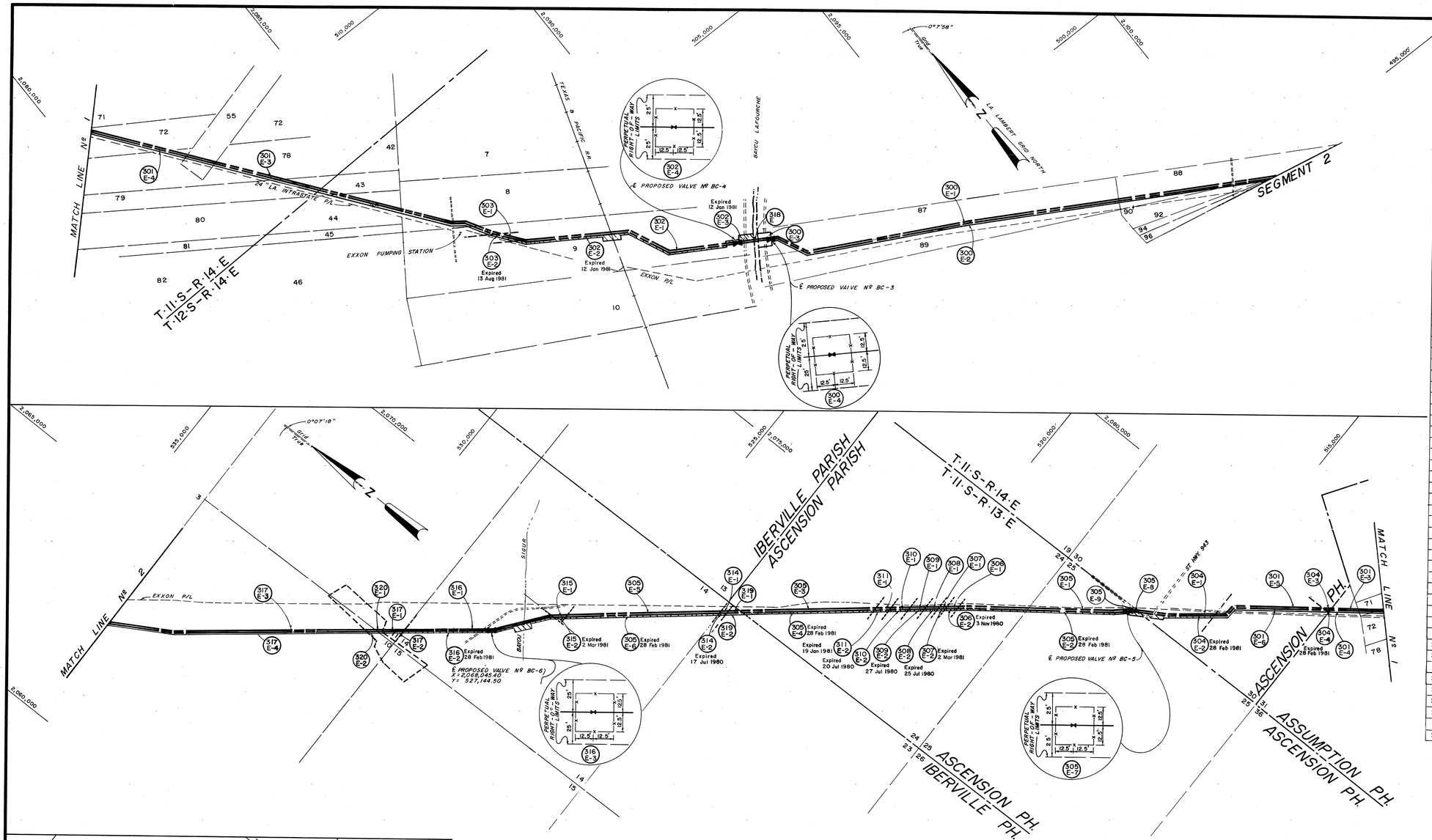

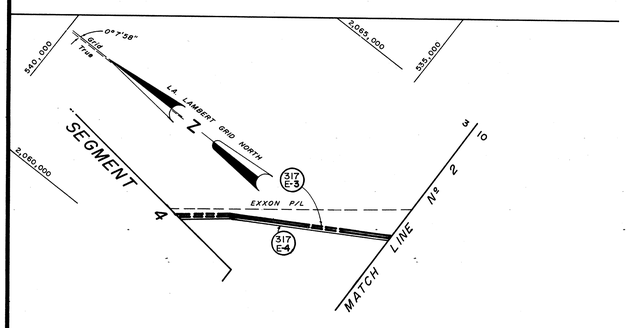

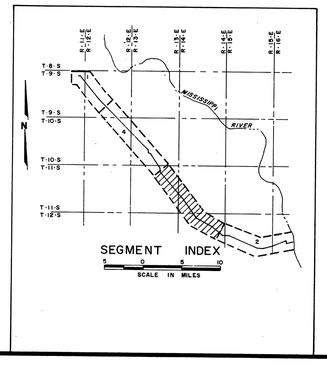

NOTES

Descriptions based on Lambert Grid System

The boundary of this installation was compiled from record deed descriptions, record plats, U.S.G.S. Quads, aerial photographs and actual surveys.

The mapping of the land depicted on this sheet was performed by Fyburn & Odom, Inc. Baton Rouge, La., under contract Nº DACW 29-77-D-0029.

LEGEND

EXCEPT FOR THE SPECIAL SYMBOLS SHOWN BELOW MAP SYMBOLS ARE STANDARD IN ARMY MAP SERVICE TECHNICAL MANUAL NO. 23.

RESERVATION LINE

RESERVATION LINE (Actual Survey)

TRACT BOUNDARY LINE

TRACT NUMBER 300

CONTOUR LINE

DISPOSAL

EXTENDED OWNERSHIP LINE

TRACT REGISTER

TRACT NO.	LAND OWNER	ACREAGE FEE	ACREAGE LEASE	ACREAGE EASE	REMARKS
300E-1	EVAN-BELLE CORPORATION			13.26	Perp. P/L Ease. fr.
300E-2	" " "			7.32	Temporary Construction Easement From To
300E-3	" " "			0.86	Temporary Construction Easement From To
301E-3	SAVOIE INDUSTRIES INC.			11.81	Perp. P/L Ease. fr.
301E-4	" " "			5.91	Temporary Construction Easement From To
301E-5	" " "			2.93	Perp. P/L Ease. fr.
301E-6	" " "			1.47	Temporary Construction Easement From To
302E-1	CHARLES RODRIGUE, ET AL			6.06	Perp. P/L Ease. fr.
302E-2	" " "			3.60	Temporary Construction Easement From 13 Jan 78 To 12 Jan 81
302E-3	" " "			1.04	Temporary Construction Easement From 13 Jan 78 To 12 Jan 81
303E-1	LOUIS E. BLANCHARD, ET AL			0.84	Perp. P/L Ease. D/T filed 14 Aug 1978 CA No. 78-2681
303E-2	" " " "			0.42	Temporary Construction Easement From 14 Aug 78 To 13 Aug 81
304E-1	B. & W FARMS, INC.			1.97	Perp. P/L Ease. fr.
304E-2	" " "			1.51	Temporary Construction Easement From 1 Mar 78 To 28 Feb 81
305E-1	PALO ALTO, INC.			4.59	Perp. P/L Ease. fr.
305E-2	" " "			2.96	Temporary Construction Easement From 1 Mar 78 To 28 Feb 81
305E-3	" " "			3.37	Perp. P/L Ease. fr.
305E-4	" " "			1.68	Temporary Construction Easement From 1 Mar 78 To 28 Feb 81
305E-5	" " "			3.94	Perp. P/L Ease. fr.
305E-6	" " "			1.97	Temporary Construction Easement From 1 Mar 78 To 28 Feb 81
306E-1	OPHELIA L. CARBO, ET AL			0.28	Perp. P/L Ease. fr.
306E-2	" " "			0.14	Temporary Construction Easement From 4 Nov 77 To 3 Nov 80
307E-1	MRS. EARLINE MEDINE GOMEZ, ET AL			0.19	Perp. P/L Ease. fr.
307E-2	" " " " "			0.09	Temporary Construction Easement From 5 Mar 1978 To 2 Mar 1981
308E-1	JOHN CASTRO			0.40	Perp. P/L Ease. fr.
308E-2	" "			0.20	Temporary Construction Easement From 28 Jul 77 To 25 Jul 80
309E-1	NOLAN J. RUIZ			0.40	Perp. P/L Ease. fr.
309E-2	" " "			0.20	Temporary Construction Easement From 28 Jul 77 To 27 Jul 80
310E-1	JOHN E. FALCON			0.47	Perp. P/L Ease. fr.
310E-2	" " "			0.23	Temporary Construction Easement From 21 Jul 77 To 20 Jul 80
311E-1	OLEME J. LOLAND			0.34	Perp. P/L Ease. fr.
311E-2	" " "			0.17	Temporary Construction Easement From 20 Jan 78 To 19 Jan 81
314E-1	ETHEL A. BOURG, ET AL			0.16	Perp. P/L Ease. fr.
314E-2	" " "			0.08	Temporary Construction Easement From 18 Jul 77 To 17 Jul 80
315E-1	MILES TIMBER COMPANY, ET AL			0.34	Perp. P/L Ease. D/T filed 1 Mar 1978 CA No. 78-78
315E-2	" " " "			0.17	Temporary Construction Easement From 3 Mar 1978 To 2 Mar 1981
316E-1	DOW CHEMICAL COMPANY			3.79	Perp. P/L Ease. D/T filed 1 Mar 1978 CA No. 78-75
316E-2	" " "			2.82	Temporary Construction Easement From 1 Mar 78 To 28 Feb 81
317E-1	CORA-TEXAS MFG. CO., INC.			0.43	Perp. P/L Ease. fr.
317E-2	" " " " "			0.21	Temporary Construction Easement From To
318E	STATE OF LOUISIANA			0.09	Perp. P/L Ease. fr.
319E-1	SIMON LEVY, ET AL			0.37	Perp. P/L Ease. fr.
319E-2	" " " "			0.19	Temporary Construction Easement From To
300E-4	EVAN-BELLE CORPORATION			0.01	Perp. Valve Site fr.
302E-4	SAMUEL RODRIGUE, ET AL			0.01	" " " "
305E-7	PALO ALTO, INC.			0.01	" " " "
316E-3	DOW CHEMICAL COMPANY			0.01	" " " "
304E-3	B & W FARMS, INC.			0.12	Perp. P/L Ease. fr.
304E-4	" " "			0.06	Temporary Construction Easement From 1 Mar 78 To 28 Feb 81
317E-3	CORA-TEXAS MFG. CO., INC.			10.73	Perp. P/L Ease. fr.
317E-4	" " " " "			5.37	Temporary Construction Easement From To
320E-1	LEON L. RODRIGUEZ, ET AL			0.38	Perp. P/L Ease. fr.
320E-2	" " " "			0.19	Temporary Construction Easement From To
305E-8	PALO ALTO, INC.			0.04	Perp. P/L Ease. fr
305E-9	" " "			0.06	Temporary Construction Easement From To

ACQUISITION AUTHORIZATION
PL. 94-163 22 DECEMBER 1975
DAEN-REA LETTER DATED 22 APRIL 1977

PROJECT MAP (CONTINUATION SHEET)

DEPT. OF THE ARMY — USING SERVICE U.S. DEPARTMENT OF ENERGY

LOCATION OF PROJECT — TRANSPORTATION FACILITIES

STATE LOUISIANA — RAILROADS

COUNTY ASSUMPTION, ASCENSION & IBERVILLE, PH'S — STATE ROADS

DIV. LOWER MISSISSIPPI VALLEY — FEDERAL ROADS

DIST. NEW ORLEANS — AIRLINES

ARMY AREA IV

ST. JAMES TERMINAL TO BAYOU CHOCTAW

SEGMENT 3

U.S. ARMY ENGINEER DISTRICT, NEW ORLEANS
CORPS OF ENGINEERS
LOWER MISSISSIPPI VALLEY DIVISION

DRAWN BY P&O (T.V.)
TRACED BY
CHECKED BY
SUBMITTED BY:
RECOMMENDED BY:

REAL ESTATE

BAYOU CHOCTAW FACILITY

APPROVED BY: William C. Cole
CHIEF, PLANNING & CONTROL BRANCH ANTHONY F. COLOSIMO CHIEF, REAL ESTATE DIVISION
DATE 5 MAY 1977

OFFICE, CHIEF OF ENGINEERS, WASHINGTON, D.C. 20315

Scale in feet: 1000 500 0 1000 2000

INSTALLATION OR PROJECT NO.

SHEET 3 OF 5 DRAWING NO.

MICROFILMED	DATE	REVISIONS	BY
	2/13/84	ADDED TRACTS 305E-8 & 305E-9	EMN
	7/9/80	CHANGE IN OWNERSHIP, TR'S. 319E-1 & E-2	EMN
	5/7/80	REINSTATED 311E-1 & E-2 PER C.A. 77-493, DELETED TRS. 321E-1 & E-2	DPC
	10/25/78	REVISED TRACTS 301 E-3 & 4	FAL
	10/9/78	ADDED TRACT 321 E-1 & 2	FAL
	9/8/78	ADDED TRACTS 317 E-3 & E-4, 320 E-1 & E-2	FAL
	5/19/77	DELETED TRACTS 301 E-1, E-2, E-5 & E-6, ADDED 300E-3, 302E-3, 319E-1 & 319E-2	FAL

ER 405-1-200

ENG FORM 1456-C 1 JUN 68