CORPS OF ENGINEERS

U. S. ARMY

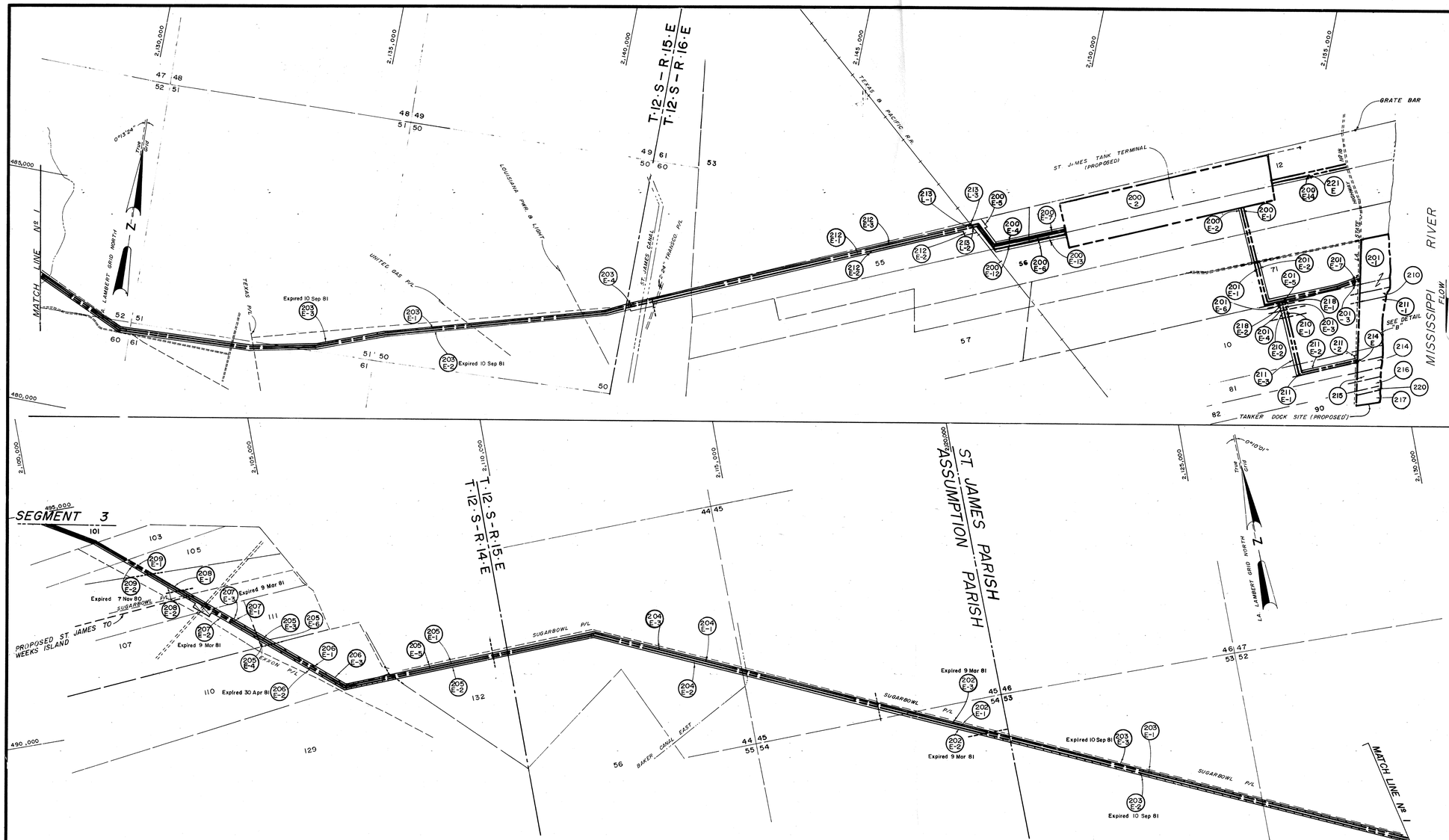

NOTES

Descriptions based on Lambert Grid System.

The boundary of this installation was compiled from record deed descriptions, record plats, U.S.G.S. Quads, aerial photographs and actual surveys.

The mapping of the land depicted on this sheet was performed by Pyburn & Odom, Inc. Baton Rouge, La, under contract Nº DACW 29-77-R-0029.

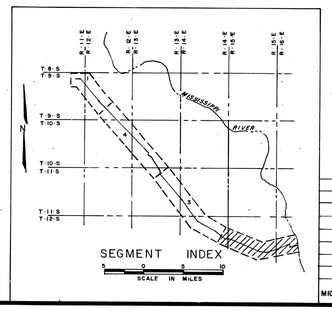

ACQUISITION AUTHORIZATION

PL. 94-163 22 DECEMBER 1975
DAEN-REA LETTER DATED 22 APRIL 1977

LEGEND

EXCEPT FOR THE SPECIAL SYMBOLS SHOWN BELOW MAP SYMBOLS ARE STANDARD IN ARMY MAP SERVICE TECHNICAL MANUAL NO. 23.

RESERVATION LINE
RESERVATION LINE (Actual Survey)
TRACT BOUNDARY LINE
TRACT NUMBER — 200
CONTOUR LINE
DISPOSAL
EXTENDED OWNERSHIP LINE

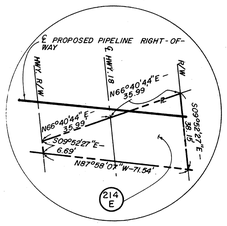

DETAIL B
NOT TO SCALE

MICROFILMED	DATE	REVISIONS	BY
	1/30/79	CHANGE ACREAGE ON TRACT 201-1 TO 16.83 AC.	
	12/4/78	DELETE TRACT Nº201-2, ADD TRACT Nº201-3, CHANGE ACREAGE TRACT 201 E-1	J.E.B.
	10/25/78	DELETED TRACT Nº 200E-3 & ADDED TRACT Nº 200E-10	F.A.L.
	9/25/78	CHANGED "E" TRACTS TO "L" TRACTS ON TRACT 213	J.E.B.
	5/11/78	DELETED TRACT 219E	F.A.L.
	3/23/78	REVISED TRACTS 213, 217, ADDED TRACT 220	F.A.L.
	2/14/78	REVISED TRACTS 200, 201, 211	F.A.L.

	TRACTS Nº 200E-15 replaced by Tract Nº 221E; TRACT Nº 200E-15 was assigned to TRACT Nº 221E before title search showed succession occurred.	L.H.C.
1/21/87	ADDED TRACT 200E-15	L.H.C.
12/28/87	TRACTS 200E-3 & 200E-11 REPLACED BY 200E-14 AS PER BOUNDARY AGREEMENT.	R.D.B.
2/23/81	REVESTED TRACTS 200E-8 & E-9 & PORTION OF 200E-3	C.M.L.
7/5/79	ADDED TRACT 201-2 REVESTMENT TO TRACT REGISTER	F.A.L.
6/26/79	REINSTATE TRACT Nº 200 E-8 & E-9	JEB
6/22/79	ADD 200 E-12 & E-13; Reinstate 200 E-7, REVISE 200 E-4, E-5 & E-6	JEB
6/21/79	ADDED TRACTS 200E-3 & 200E-11, DELETE TRACT 200E-10	JEB
3/27/79	REVISE ALINEMENT TRACT 200 E-4, E-5 & E-6. DELETE TRACT 200E-7, E8 & E-9	JEB
2/6/79	CHANGE ACREAGE TRACTS 210, 211-1, 214, 215, 216, 217 & 220	JEB

TRACT REGISTER

TRACT NO.	LAND OWNER	ACREAGE FEE	ACREAGE LISC.	ACREAGE EASE	REMARKS
200-2	PAUL NELSON FALGOUST	104.76			
200 E-1	" " "			1.33	Perp. P/L. Ease. fr.
200 E-2	" " "			0.67	Temporary Construction Easement From To
200 E-4	" " "			2.61	Perp. P/L. Ease. fr.
200 E-5	" " "			0.65	Temporary Construction Easement From To
200 E-6	" " "			1.32	Temporary Construction Easement From To
201-1	J. FERNAND FALGOUST, ET AL	16.83			D/T filed 17 May 1978 CA No. 78-1605
201 E-1	" " "			3.34	Perp. P/L. Ease. fr.
201 E-2	" " "			1.82	Temporary Construction Easement From To
201 E-3	" " "			0.14	Perp. P/L. Ease. fr.
201 E-4	" " "			0.07	Temporary Construction Easement From To
201 E-5	" " "			0.01	Perp. P/L. Ease. fr.
201 E-6	" " "			0.01	Temporary Construction Easement From To
202 E-1	AGNES D. DESJARDINS, ET AL			2.85	Perp. P/L. Ease. D/T filed 8 Mar 1978 CA No. 78-763
202 E-2	" " " " "			2.00	Temporary Construction Easement From 10 Mar 78 To 9 Mar 81
202 E-3	" " "			0.86	Temporary Construction Easement From 10 Mar 78 To 9 Mar 81
203 E-1	HAWTHORNE OIL & GAS CORPORATION, ET AL			26.19	Perp. P/L. Ease. fr. 11 Sep 1978
203 E-2	" " "			19.49	Temporary Construction Easement From 11 Sep 78 To 10 Sep 81
203 E-3	" " "			7.86	Temporary Construction Easement From 11 Sep 78 To 10 Sep 81
203 E-4	" " "			0.02	Perpetual Valve Site fr. 11 Sep 1978
204 E-1	BEULAH THOMAS ARNOLD			9.92	Perp. P/L. Ease. fr.
204 E-2	" " "			6.94	Temporary Construction Easement From To
204 E-3	" " "			2.98	Temporary Construction Easement From To
205-1	O. L. BUNN, INC., ET AL			2.57	Perp. P/L. Ease. fr.
205 E-2	" " " "			1.80	Temporary Construction Easement From To
205 E-3	" " " "			0.39	Perp. P/L. Ease. fr.
205 E-4	" " " "			0.28	Temporary Construction Easement From To
205 E-5	" " " "			0.77	" " "
205 E-6	" " " "			0.12	" "
206 E-1	SAVOIE INDUSTRIES, INC.			3.36	Perp. P/L. Ease. fr.
206 E-2	" " "			2.35	Temporary Construction Easement From 1 May 78 To 30 Apr 81
206 E-3	" " "			1.01	Temporary Construction Easement From 1 May 78 To 30 Apr 81
207 E-1	CONOVER REALTY COMPANY, INC			2.28	Perp. P/L. Ease. fr.
207 E-2	" " "			2.52	Temporary Construction Easement From 10 Mar 78 To 9 Mar 81
207 E-3	" " "			0.68	" " " From 10 Mar 78 To 9 Mar 81
208 E-1	DUVILLIER F. LEBLANC ESTATE			0.85	Perp. P/L. Ease. fr.
208 E-2	" " " "			0.42	Temporary Construction Easement From To
209 E-1	EDWARD M. CARMOUCHE, ET UX			2.87	Perp. P/L. Ease. fr.
209 E-2	" " "			1.44	Temporary Construction Easement From 8 Nov 77 To 7 Nov 80
210	CYRILLE WAGUESPACK	3.02			
210 E-1	" "			0.22	Perp. P/L. Ease. fr.
210 E-2	" "			0.11	Temporary Construction Easement From To
211-1	ETIENNE J. CAIRE, ET AL	16.77			
211 E-1	" " " "			2.95	Perp. P/L. Ease. fr.
211 E-2	" " " "			0.81	Temporary Construction Easement From To
211 E-3	" " " "			0.69	" " "
212 E-1	PAUL NELSON FALGOUST			8.19	Perp. P/L. Ease. fr.
212 E-2	" " "			6.25	Temporary Construction Easement From To
212 E-3	" " "			2.46	" " "
213 L-1	TEXAS & PACIFIC RAILROAD		0.13		License To Cross Under Railroad Dated
213 L-2	" " " "		0.09		Temporary Construction License From To
213 L-3	" " " "		0.04		" " "
214	EUNICE MARIE HYMEL, ET AL	2.48			
214 E	" " " "			0.04	Perp. P/L. Ease. fr.
215	JAMES DANIEL KELLER	2.42			
216	LUCILLE MELANCON DOLBEAR, ET AL	2.40			
217	AUDREY HENDERSON MELANCON, ET AL	2.86			
218 E-1	AIMEE L. JURADO, ET AL			0.08	Perp. P/L. Ease. fr.
218 E-2	" " " "			0.04	Temporary Construction Easement From To
220	RAYMOND J. ANDERMANN, ET AL	0.90			
200 E-7	PAUL NELSON FALGOUST			0.56	Temporary Construction Easement From To
200 E-12	" " "			1.88	Perpetual Pipeline Easement Includes 1.32 Ac. of Tract Nº 200 E-6
200 E-13	" " "			1.88	Temporary Construction Easement From To
200 E-14	" " "			1.65	Perp. Road Ease fr.
200 E-15	DELETED			—	
221 E	GERTRUDE TREGRE FALGOUST, ET AL			—	Perp. Utility Ease. fr. Entire 16.5 acres included in Tract 200E-14
201-3	J. FERNAND FALGOUST	0.04			
211-2	ETIENNE J. CAIRE, ET AL	0.04			
200 E-3	Deleted			—	Perp Road Ease fr. Combined with Tr. 200E-11 to make Tr. 200E-14.
201 E-7	J. FERNAND FALGOUST			0.25	Perpetual Road, Pipeline & Utility Easement fr.
200 E-11	Deleted			—	Perp. Road Ease fr. Combined with Tr. 200E-3 to make Tr. 200E-14.

PROJECT MAP (CONTINUATION SHEET)

DEPT. OF THE ARMY	USING SERVICE U.S. DEPARTMENT OF ENERGY
LOCATION OF PROJECT	TRANSPORTATION FACILITIES
STATE LOUISIANA	RAILROADS
COUNTY ASSUMPTION & ST. JAMES PARISHES, LOUISIANA	STATE ROADS HIGHWAY Nº 18
DIV. LOWER MISSISSIPPI VALLEY	FEDERAL ROADS
DIST. NEW ORLEANS	AIRLINES
ARMY AREA IV	

SEGMENT 2

U.S. ARMY ENGINEER DISTRICT, NEW ORLEANS
CORPS OF ENGINEERS
LOWER MISSISSIPPI VALLEY DIVISION

DRAWN BY P&O (T.V.)
TRACED BY
CHECKED BY
SUBMITTED BY:
RECOMMENDED BY: L. A. Lay, Jr.
CHIEF, PLANNING & CONTROL BRANCH
APPROVED BY: Anthony C. Cole
CHIEF, REAL ESTATE DIVISION
DATE 16 NOVEMBER 1977

REAL ESTATE

BAYOU CHOCTAW FACILITY

OFFICE, CHIEF OF ENGINEERS, WASHINGTON, D.C. 20315

Scale in feet: 1000 500 0 1000 2000

INSTALLATION OR PROJECT NO.
SHEET 2 OF 5
DRAWING NO.

ER 405-1-200

ENG FORM 1456-C 1 JUN 68