SOURCE:
MULTISITE HYDROGEOLOGICAL INVESTIGATION, SEPT. 1996

Well PW-1 Sheet ___ of ___

WELL DEVELOPMENT FIELD DATA

Well ID PW-1
Project SPR - Bayou Choctaw
Project No. 12-01226-001
Date(s) Developed 3-25-96
Personnel RMK
Initial
Rig Used
Operator
Pump/Bailer (Type)
(Capacity)
Water Source
Well ~~Depth~~ level (Initial) 4.79 ft
(Final) ft
Water ~~Level~~ Depth (Initial) 18.54 ft
(Final) ft

Date Installed 3/9-96
Well Diameter 2"
Screen Intervals
15 ft to 5 ft
ft to ft
ft to ft
Annulus Diameter 8¼ in
Casing Height 3 ft (above GL)

Purge Volumes
Purge Water (Dev.) gal X 5
Total Minimum purge Volume gal
Total Volume Purged 34 gal
Volume Measured By
Additives
Surge Technique

Time	Volume of Water Removed	pH	Specific Conductance at 25°C (X 1000)	Temperature	Turbidity	Other Physical Characteristics (Clarity, Odor, Particulates, Color)
1040	Initial	6.0	19.87	72.9		Grey Very Silty water
1100	11	5.94	19.70	72.9		" "
1113	Dry (22)	6.01	19.53	77.0		Grey Silty water
1246	Initial	5.61	19.74	78.2		" "
1249	7	5.90	19.37	77.9		" "
1415	Initial	5.86	19.27	77.6		" "
1429	7	5.69	19.90	75.4		" "

Equipment Calibration

Comments PID - WH-0 BK-0 BZ-0
16-30 Silica sand 17'-4' Bentonite 4'-1'
Grout 1'-0'

Checked By: Date:

EnecoTech

Well Pw-2 Sheet ____ of ____

WELL DEVELOPMENT FIELD DATA

Well ID Pw-2
Project SPR - Bayou Choctaw
Project No. 12 0226 001
Date(s) Developed 3-26-96
Personnel
Initial
Rig Used
Operator
Pump/Bailer (Type)
(Capacity)
Water Source
Well Depth (Initial) 25.80 ft
(Final) ____ ft
Water Level (Initial) 4.85 ft
(Final) ____ ft

Date Installed 3/9-96
Well Diameter 2"
Screen Intervals
21 ft to 11 ft
____ ft to ____ ft
____ ft to ____ ft
Annulus Diameter 8 1/4 in
Casing Height 3 ft (above GL)

Surge Volumes
Purge Water (Dev.) ____ gal ____ X 3
Total Minimum purge volume ____ gal
Total Volume Purged 52 gal
Volume Measured By
Additives
Surge Technique

Time	Volume of Water Removed	pH	Specific Conductance at 25°C	Temperature	Turbidity	Other Physical Characteristics (Clarity, Odor, Particulates, Color)
1400	Initial	6.31	ADL	60.4		clear/cloudy water
1427	18	6.42	ADL	61.6		Brown silty water
1507	36	6.45	ADL	62.0		Clear/cloudy water
1545	52	6.31	ADL	61.6		clear water

Equipment Calibration *ADL - ABOVE DETECTABLE LIMIT < 20,000 MICROMHOS

Comments PID WH-0 BK-0 BZ-0
16-30 Silica sand 23-9 Surge sand 9-8
Bentonite 8-5 Grout 5-0

Checked By: ____ Date: ____

EnecoTech
ENVIRONMENTAL CONSULTANTS

Well PW-4 Sheet ____ of ____

WELL DEVELOPMENT FIELD DATA

Well ID PW-4
Project SPR - Bayou Choctaw
Project No. 12 01226 001
Date(s) Developed 3-26-96
Personnel RDK
Initial
Rig Used
Operator
Pump/Bailer (Type)
(Capacity)
Water Source
Well Depth (Initial) 21.37 ft
(Final) ____ ft
Water Level (Initial) 8.32 ft
(Final) ____ ft

Date Installed 3-18-96
Well Diameter 2"
Screen Intervals
18 ft to 8 ft
____ ft to ____ ft
____ ft to ____ ft
Annulus Diameter 8¼ in
Casing Height 3 ft (above GL)

Purge Volumes
Purge Water (Dev.) ____ gal ____ X 5
Total Minimum purge volume ____ gal
Total Volume Purged 32 gal
Volume Measured By
Additives
Surge Technique

Time	Volume of Water Removed	pH	Specific Conductance at 25°C (X1000)	Temperature	Turbidity	Other Physical Characteristics (Clarity, Odor, Particulates, Color)
1447	Initial	6.70	6.990	58.5		clear water
1510	10	7.00	5.400	61.6		grey very silty water
1540	20	6.86	5.950	61.3		" "
1620	32	[illegible]	6.680	62.7		" "

Equipment Calibration

Comments PID WH-0 BK-0 BZ-0
16-30 Silica Sand 20-6 Sugar Sand 6-5
Bentonite 5-2 Grout 2-0

Checked By: ____ Date: ____

EnecoTech
ENVIRONMENTAL TECHNOLOGY

Well PW5 Sheet ____ of ____

WELL DEVELOPMENT FIELD DATA

Well ID PW5
Project SPR Bayou Choctaw
Project No. 12-01226-001
Date(s) Developed 3-26-96
Personnel PAK
Initial
Rig Used
Operator
Pump/Bailer (Type)
(Capacity)
Water Source
Well Depth (Initial) 19.64 ft
(Final) ____ ft
Water Level (Initial) 9.01 ft
(Final) ____ ft

Date Installed 3-20-96
Well Diameter 2"
Screen Intervals
____ ft to ____ ft
____ ft to ____ ft
____ ft to ____ ft
Annulus Diameter 8 1/4 in
Casing Height 3 ft (above GL)

Surge Volumes
Surge Water (Dev.) ____ gal ____ X 5
Total Minimum purge Volume ____ gal
Total Volume Purged 31 gal
Volume Measured By
Additives
Surge Technique

Time	Volume of Water Removed	pH	Specific Conductance at 25°C	Temperature	Turbidity	Other Physical Characteristics (Clarity, Odor, Particulates, Color)
1612	Initial	6.27	ADL	60.3		Brown Silty water
1630	Dry (10)	6.28	ADL	64.9		Brown slightly silty water
715	Initial	6.00	ADL	59.5		" "
735	Dry (8)	5.33	ADL	64.3		" "
815	Initial	3.75	ADL	70.0		" "
825	Dry (8)	3.98	ADL	67.5		" "

Equipment Calibration * ADL - ABOVE DETECTABLE LIMIT < 20,000 MICROMHOS

Comments PID - WH - 0 BK - 0 BZ - 0
16-30 Silica Sand 19'-5' Bentonite 5'-2'
Grout 2'-0'

Checked By: ____ Date: ____

D:\WORKPLAN\WELDEV.DOC

EnecoTech
ENVIRONMENTAL CONSULTANTS

Well PW-6 Sheet ____ of ____

WELL DEVELOPMENT FIELD DATA

Well ID PW-6
Project SPR- 12-0226 001
Project No. SPR Bayou Choctaw
Date(s) Developed 3-25-96
Personnel RDK
Initial
Rig Used
Operator
Pump/Bailer (Type)
(Capacity)
Water Source
Well Depth (Initial) 1700 ft
(Final) ____ ft
Water Level (Initial) 650 ft
(Final) ____ ft

Date Installed 3-20-96/3-21-96
Well Diameter 2"
Screen Intervals
15 ft to 5 ft
____ ft to ____ ft
____ ft to ____ ft
Annulus Diameter 8 1/4 in
Casing Height 3 ft (above GL)
Purge Volumes
Purge Water (Dev.) ____ gal ____ X 5
Total Minimum purge volume ____ gal
Total Volume Purged 31 gal
Volume Measured By
Additives
Surge Technique

Time	Volume of Water Removed	pH	Specific Conductance at 25°C	Temperature	Turbidity	Other Physical Characteristics (Clarity, Odor, Particulates, Color)
1515	Initial	7.31	ADL	72.8		grey silty water
1532	10	6.16	ADL	70.6		" "
1543	20	6.16	ADL	69.9		" "
1558	31	6.25	ADL	69.0		" "

Equipment Calibration ADL-ABOVE DETECTABLE LIMIT-20,000 MICROMHOS

Comments PID- WH-0 BK-0 BZ-0
16-30 Silica sand 17'-4' Bentonite 4'-2'
Grout 2'-0'

Checked By: ____ Date: ____

DIA:\WORKPLAN\WELLDEV.DOC

EnecoTech
ENVIRONMENTAL SERVICES

Well PW-7 Sheet ____ of ____

WELL DEVELOPMENT FIELD DATA

Well ID PW-7
Project SPR Bayou choctaw
Project No. 12 01226 001
Date(s) Developed 3-26-96
Personnel RDK
Initial ____
Rig Used ____
Operator ____
Pump/Bailer (Type) ____
(Capacity) ____
Water Source ____
Well Depth (Initial) 17.40 ft
(Final) ____ ft
Water Level (Initial) 9.78 ft
(Final) ____ ft

Date Installed 3-20-96
Well Diameter 2"
Screen Intervals
15 ft to 5 ft
____ ft to ____ ft
____ ft to ____ ft
Annulus Diameter 8 1/4 in
Casing Height 3 ft (above GL)

Purge Volumes
Purge Water (Dev.) ____ gal ____ X 5
Total Minimum purge volume ____ gal
Total Volume Purged 19 gal
Volume Measured By ____
Additives ____
Surge Technique ____

Time	Volume of Water Removed	pH	Specific Conductance at 25°C	Temperature	Turbidity	Other Physical Characteristics (Clarity, Odor, Particulates, Color)
734	Initial	636	ADL	59.3		
742	6	725	ADL	58.6		
751	12	720	ADL	59.2		
802	19	715	ADL	58.6		

Equipment Calibration ADL - ABOVE DETECTABLE LIMIT <20,000 MICROMHOS

Comments PID WH-0 BK-0 BZ-0
16-30 Silica Sand 17'-4" Bentonite 4'-2"
Grout 2'-0"

Checked By: ____ Date: ____

DIA\WORKPLAN\WELLDEV.DOC

EnecoTech
ENVIRONMENTAL CONSULTANTS

Well PW-8 Sheet ____ of ____

WELL DEVELOPMENT FIELD DATA

Well ID PW-8
Project SPR Bayou Choctaw
Project No. 12 01226 001
Date(s) Developed 3 26 96
Personnel [illegible]
Initial ____
Rig Used ____
Operator ____
Pump/Bailer (Type) ____
(Capacity) ____
Water Source ____
Well Depth (Initial) 18.02 ft
(Final) ____ ft
Water Level (Initial) 6.78 ft
(Final) ____ ft

Date Installed 3-21-96
Well Diameter ____
Screen Intervals
16 ft to 6 ft
____ ft to ____ ft
____ ft to ____ ft
Annulus Diameter 8 1/4 in
Casing Height 3 ft (above GL)

Purge Volumes
Purge Water (Dev.) ____ gal ____ X 5
Total Minimum purge volume ____ gal
Total Volume Purged 35 gal
Volume Measured By ____
Additives ____
Surge Technique ____

Time	Volume of Water Removed	pH	Specific Conductance at 25°C (X 1000)	Temperature	Turbidity	Other Physical Characteristics (Clarity, Odor, Particulates, Color)
917	Initial	6.48	7.470	58.0		Brown very silty water
934	Dry (11)	6.57	8.000	60.4		Brown silty water
1013	Initial	6.60	7.470	60.4		Brown slightly silty water
1014	Dry (7)	6.48	7.140	60.3		" "
1046	Initial	6.60	7.350	60.8		" "
1057	Dry (6)	6.61	7.350	61.1		" "

Equipment Calibration ____

Comments PID- WH-0 BK-0 BZ-0
16-30 Silrasand 18'-4' Bentonite 4'-2'
Grout 2'-0'

Checked By: ____ Date: ____

EnecoTech
ENVIRONMENTAL CONSULTANTS

GROUND WATER SAMPLING FORM

Bayou Choctaw

GENERAL

Well ID: PW-1 Project No.:

Date Purged: Date/Time Sampled: 4-22-96

Field Personnel: Lincoln Burgess

Field Equipment:

Sampling Method: Bail Weather: Cloudy Raining

WELL INFORMATION

Well Diameter (in.): 2" General Condition: Good

Was well locked upon arrival? NO Was well locked upon completion? NO

WATER LEVEL AND PURGE VOLUME INFORMATION
(Measurements in feet, tenths of feet and gallons.)

All measurements taken from: TOC

Depth to LNAPL below MP:

A. Depth to water below MP: 4.39

B. Total well depth below MP: 19.92

One purge volume (2" dia.) = 0.175 x (A-B) 2.71

One purge volume (4" dia.) = 0.6528 x (A-B)

3 purge volumes = 8.15

WELL PURGING AND SAMPLE COLLECTION

Approximate withdrawal rate: gpm Volume of water purged: 8.5 gallons

pH meter: 6.8 SC meter: 10.99 x 100

pH calibrated at buffer 7.0 SC calibrated @ 1000 Date: 4-22-96

SAMPLE REPLICATE MEASUREMENTS:

pH std. units	A) 8.88	B) 9.32	C) 7.66	D)
SC µmhos/cm @25°C	*ADL	*ADL	*ADL	
Temp. °C	75.7	71.9	73.3	

CHAIN-OF-CUSTODY FORMS:

COMMENTS: ADL - ABOVE DETECTABLE LIMIT < 20,000 MICROMHOS

N:\SOP\SAMP.FRM

EnecoTech
ENVIRONMENTAL CONSULTANTS

GROUND WATER SAMPLING FORM

GENERAL

Well ID: PW-2 Project No.:

Date Purged: Date/Time Sampled: 4-22-96

Field Personnel: LINCOLN BURGESS

Field Equipment:

Sampling Method: Bail Weather: Cloudy Chance of Rain

WELL INFORMATION

Well Diameter (in.): 2" General Condition: Good

Was well locked upon arrival? NO Was well locked upon completion? NO

WATER LEVEL AND PURGE VOLUME INFORMATION
(Measurements in feet, tenths of feet and gallons.)

All measurements taken from: TOC

Depth to LNAPL below MP: One purge volume (2" dia.) = 0.175 x (A-B) 3.75

A. Depth to water below MP: 4.39 One purge volume (4" dia.) = 0.6528 x (A-B)

B. Total well depth below MP: 25.85 3 purge volumes = 11.26

WELL PURGING AND SAMPLE COLLECTION

Approximate withdrawal rate: gpm Volume of water purged: 12 gallons

pH meter: 6.8 SC meter: 10.94 x1000

pH calibrated at buffer 7.0 SC calibrated @ 1000 Date: 4-22-96

SAMPLE REPLICATE MEASUREMENTS:

pH std. units	A) 9.94	B) 10.68	C) 9.98	D)
SC µmhos/cm @25°C	ADL	ADL	ADL	
Temp. °C	76	74.3	78.1	

CHAIN-OF-CUSTODY FORMS:

COMMENTS: ADL = ABOVE DETECTABLE LIMIT <20,000 MICROMHOS

N:\SOP\SAMP.FRM

EnecoTech
ENVIRONMENTAL CONSULTANTS

GROUND WATER SAMPLING FORM

GENERAL

Well ID: PW-4 ~~[illegible]~~ Project No.:

Date Purged: ~~[illegible] 96~~ Date/Time Sampled: 4-22-96

Field Personnel: LINCOLN. BURGESS

Field Equipment:

Sampling Method: Bail Weather: Cloudy Chance of Rain

WELL INFORMATION

Well Diameter (in.): 2" General Condition: Good

Was well locked upon arrival? NO Was well locked upon completion? NO

WATER LEVEL AND PURGE VOLUME INFORMATION
(Measurements in feet, tenths of feet and gallons.)

All measurements taken from: TOC

Depth to LNAPL below MP:

A. Depth to water below MP: 7.24

B. Total well depth below MP: 18.31

One purge volume (2" dia.) = 0.175 x (A-B) 1.93

One purge volume (4" dia.) = 0.6528 x (A-B)

3 purge volumes = 5.81

WELL PURGING AND SAMPLE COLLECTION

Approximate withdrawal rate: gpm Volume of water purged: 6.0 gallons

pH meter: 6.8 SC meter: 10.94 x100

pH calibrated at buffer 7.0 SC calibrated @ 1000 Date: 4-22-96

SAMPLE REPLICATE MEASUREMENTS:

	A)	B)	C)	D)
pH std. units	8.94	8.87	9.77	
SC µmhos/cm @25°C	6.17 x1000	4.55 x1000	4.23 x1000	
Temp. °C	76	73.6	72.9	

CHAIN-OF-CUSTODY FORMS:

COMMENTS:

N:\SOP\SAMP.FRM

EnecoTech
ENVIRONMENTAL CONSULTANTS

GROUND WATER SAMPLING FORM

GENERAL

Well ID: ~~[illegible]~~ PW-5 Project No.:

Date Purged: Date/Time Sampled: 4-22-96

Field Personnel: LINCOLN BORGESS

Field Equipment:

Sampling Method: Bail Weather: Cloudy chance of Rain

WELL INFORMATION

Well Diameter (in.): 2" General Condition: Good

Was well locked upon arrival? NO Was well locked upon completion? NO

WATER LEVEL AND PURGE VOLUME INFORMATION
(Measurements in feet, tenths of feet and gallons.)

All measurements taken from: TOC

Depth to LNAPL below MP: One purge volume (2" dia.) = 0.175 x (A-B) 2.43

A. Depth to water below MP: 8.21 One purge volume (4" dia.) = 0.6528 x (A-B)

B. Total well depth below MP: 22.10 3 purge volumes = 7.29

WELL PURGING AND SAMPLE COLLECTION

Approximate withdrawal rate: gpm Volume of water purged: 7.5 gallons

pH meter: 6.8 SC meter: 10.94 x100

Date: 4-22-96

pH calibrated at buffer 7.0 SC calibrated @ 1000

SAMPLE REPLICATE MEASUREMENTS:

pH std. units	A) 9.12	B) 10.84	C) 10.86	D)
SC µmhos/cm @25°C	ADL	ADL	ADL	
Temp. °C	76	72.6	74	

CHAIN-OF-CUSTODY FORMS:

COMMENTS: NADL = ABOVE DETECTABLE LIMIT < 20,000 MICROMHOS

N:\SOP\SAMP.FRM

EnecoTech
ENVIRONMENTAL CONSULTANTS

GROUND WATER SAMPLING FORM

GENERAL

Well ID: ~~MW-B~~ PW-6 Project No.: 12-01226-001

Date Purged: 3-25-96 ~~4-22-96~~ Date/Time Sampled: 4-22-96

Field Personnel: LINCOLN BURGESS

Field Equipment: ORS

Sampling Method: Bail Weather: Cloudy chance of Rain

WELL INFORMATION

Well Diameter (in.): 2" General Condition: GOOD

Was well locked upon arrival? NO Was well locked upon completion? NO

WATER LEVEL AND PURGE VOLUME INFORMATION
(Measurements in feet, tenths of feet and gallons.)

All measurements taken from: TOC

Depth to LNAPL below MP: One purge volume (2" dia.) = 0.175 x (A-B) 2.455

A. Depth to water below MP: 6.00 One purge volume (4" dia.) = 0.6528 x (A-B)

B. Total well depth below MP: 20.03 3 purge volumes = 7.365

WELL PURGING AND SAMPLE COLLECTION

Approximate withdrawal rate: gpm Volume of water purged: 7.5 gallons

pH meter: 6.8 SC meter: 10.94 X100

pH calibrated at buffer 7.04 SC calibrated @ 1000 Date: 4-22-96

SAMPLE REPLICATE MEASUREMENTS:

	A)	B)	C)	D)
pH std. units	8.58	8.74	8.97	
SC µmhos/cm @25°C	5.23x1000	4.34 x1000	3.97 x1000	
Temp. °C	75°	73°	72°	

CHAIN-OF-CUSTODY FORMS:

COMMENTS:

N:\SOP\SAMP.FRM

EnecoTech
ENVIRONMENTAL CONSULTANTS

GROUND WATER SAMPLING FORM

GENERAL

Well ID: ~~[illegible]~~ PW-7 Project No.:

Date Purged: Date/Time Sampled: 4-22-96

Field Personnel: LINCOLN BURGESS

Field Equipment:

Sampling Method: Bail Weather: Cloudy chance of Rain

WELL INFORMATION

Well Diameter (in.): 2" General Condition: Good

Was well locked upon arrival? NO Was well locked upon completion? NO

WATER LEVEL AND PURGE VOLUME INFORMATION
(Measurements in feet, tenths of feet and gallons.)

All measurements taken from: TOC

Depth to LNAPL below MP: One purge volume (2" dia.) = 0.175 x (A-B) 1.823

A. Depth to water below MP: 9.33 One purge volume (4" dia.) = 0.6528 x (A-B)

B. Total well depth below MP: 19.75 3 purge volumes = 5.47

WELL PURGING AND SAMPLE COLLECTION

Approximate withdrawal rate: gpm Volume of water purged: 6.0 gallons

pH meter: 7.08 SC meter: 10.94 x 100

Date: 4-22-96

pH calibrated at buffer 7.0 SC calibrated @ 1000

SAMPLE REPLICATE MEASUREMENTS:

pH std. units	A) 9.38	B) 10.73	C) 10.81	D)
SC µmhos/cm @25°C	2.27 x1000	2.18 x1000	2.10	
Temp. °C	73.1°F	70.1	70.0	

CHAIN-OF-CUSTODY FORMS:

COMMENTS:

N:\SOP\SAMP.FRM

EnecoTech
ENVIRONMENTAL CONSULTANTS

BOREHOLE LOG – PW-1

Project Name: SPR – Bayou Choctaw
Project Number: 12-01226-001
Location: [redacted]
T R SEC QTR QTR
Northing: _____ Easting: _____
Ground Surface Elev.: _____
Property Owner/Contact: _____

Date(s) Drilled: 03/19/96
Logged By: R. Knight
Contractor: Layne
Drill Rig/Method: Hollow Stem Auger
Sampling Method: Continuous
Borehole Diam.: 8-1/4" Drilling Fluid: None
Depth to Water: 7' Total Depth: 17'
Application: Testhole/Monitoring Well

Depth (ft)	Lithology	Samples	Color	Org. Vapor (ppm)	Penetration Resistance	Recovery %	USCS Code	Lithologic Description
			DK BROWN	0	0.50	100	CL	0.0–3.0' Clay silty – dark brown to gray, soft, moist, roots.
5			DK BROWN	0	0.50	100		3.0–8.0' Clay silty – dark brown to gray, moist, soft, root mass, iron deposits. Peat layer at 3.5'.
10			DK BROWN	0	0.75	100		8.0–13.0' Clay silty – dark brown to gray, medium moist.
				0	0.25			
15			GRAY	0	0.50	100		13.0–17.0' Clay sandy – very fine grained, gray, soft, wet.
20								
25								

Well Completion

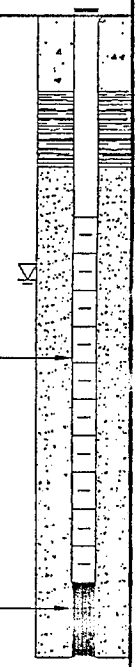

122601P1.DWG

Comments: GROUT BENTONITE SAND
STATIC WATER LEVEL

EnecoTech
ENVIRONMENTAL CONSULTANTS

BOREHOLE LOG – PW-2

Project Name: SPR – Bayou Choctaw
Project Number: 12-01226-001
Location: [redacted]
T R SEC QTR QTR
Northing: _____ Easting: _____
Ground Surface Elev.: _____
Property Owner/Contact: _____

Date(s) Drilled: 03/19/96
Logged By: R. Knight
Contractor: Layne
Drill Rig/Method: Hollow Stem Auger
Sampling Method: Continuous
Borehole Diam.: 8-1/4" Drilling Fluid: None
Depth to Water: 18' Total Depth: 23'
Application: Testhole/Monitoring Well

Depth (ft)	Lithology	Samples	Color	Org. Vapor (ppm)	Penatration Resistance	Recovery %	USCS Code	Lithologic Description
								0.0–0.5' Road base and clay.
			BROWN	0	0.50	100	CL	0.5–3.0' Clay silty – brown to gray, medium moist, black organic material at 3'.
5			GRAY–BLK	5.0	0.25	5		3.0–8.0' Clay silty – sandy, very fine grained, gray–black, soft, moist, some roots.
10			GRAY	0	0.50	10		8.0–13.0' Clay silty – gray, medium moist, some roots.
15			GRAY	0	0.50	100		13.0–18.0' Clay silty – gray, medium moist, root mass.
20			BROWN	0	0.25	100		18.0–22.0' Clay sandy – very fine grained, brown, soft, wet.
			GRAY	0	0.50	100		22.0–23.0' Peat layer. 23.0' Clay silty – gray, medium moist.
25								

Well Completion



122601P2.DWG

Comments: GROUT BENTONITE SAND
STATIC WATER LEVEL

EnecoTech
ENVIRONMENTAL CONSULTANTS

BOREHOLE LOG – PW-4

Project Name: SPR – Bayou Choctaw
Project Number: 12-01226-001
Location: [redacted]
T R SEC QTR QTR
Northing: _____ Easting: _____
Ground Surface Elev.: _____
Property Owner/Contact: _____

Date(s) Drilled: 03/18/96
Logged By: R. Knight
Contractor: Layne
Drill Rig/Method: Hollow Stem Auger
Sampling Method: Continuous
Borehole Diam.: 8-1/4" Drilling Fluid: None
Depth to Water: 13' Total Depth: 20'
Application: Testhole/Monitoring Well

Depth (ft)	Lithology	Samples	Color	Org. Vapor (ppm)	Penatration Resistance	Recovery %	USCS Code	Lithologic Description
			DK BROWN	0	0.5	100	CL	0.0–3.0' Clay – silty, dark brown–gray, mottled, iron deposits, calcium nodules, moist, some roots. Peat layer at 3'.
5			DK GRAY	0	0.5	100		3.0–8.0' Clay silt – dark gray, brown mottling, some roots.
10			LT BROWN	0	0.5	100		8.0–13.0' Clay silt – light brown to gray, mottled, some roots.
15			BLUE-GRY	0	0.5	100	ML	13.0–20.0' Silt sand – very fine grained, blue–gray, wet at 13', some roots, iron deposits.
20								
25								

Well Completion



122601P4.DWG

Comments: GROUT BENTONITE SAND
STATIC WATER LEVEL

EnecoTech
ENVIRONMENTAL CONSULTANTS

BOREHOLE LOG – PW-5

Project Name: SPR – Bayou Choctaw
Project Number: 12-01226-001
Location: [redacted]
T R SEC QTR QTR
Northing: _____ Easting: _____
Ground Surface Elev.: _____
Property Owner/Contact: _____

Date(s) Drilled: 03/20/96
Logged By: R. Knight
Contractor: Layne
Drill Rig/Method: Hollow Stem Auger
Sampling Method: Continuous
Borehole Diam.: 8-1/4" Drilling Fluid: None
Depth to Water: 10' Total Depth: 23'
Application: Testhole/Monitoring Well

Depth (ft)	Lithology	Samples	Color	Org. Vapor (ppm)	Penatration Resistance	Recovery %	USCS Code	Lithologic Description
			BROWN	0	1.00	100	CL	0.0–3.0' Clay silty – brown to gray, medium, root mass, moist, iron deposits. Peat layer at 3'.
5			BROWN	0	0.50	100		3.0–8.0' Clay silty – brown to gray, medium, mottled, moist, some iron deposits.
10			GRAY	0	1.00	100		8.0–13.0' Clay silty – gray, brown mottling, medium, moist, root mass, iron deposits.
15			GRAY	0	1.00	100		13.0–18.0' Clay sily – gray, medium, moist.
20			GRAY-OLV	0	0.50	100	ML	18.0–23.0' Silt clayey – gray-olive, medium wet, root mass.
25								

Well Completion

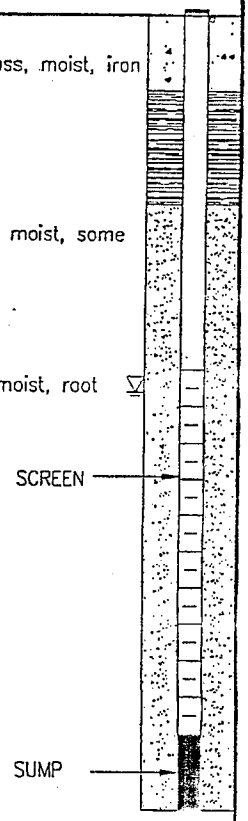

122601P5.DWG

Comments: GROUT BENTONITE SAND
SIATIC WATER LEVEL

EnecoTech
ENVIRONMENTAL CONSULTANTS

BOREHOLE LOG – PW-6

Project Name: SPR – Bayou Choctaw
Project Number: 12-01226-001
Location: [redacted]
T R SEC QTR QTR
Northing: Easting:
Ground Surface Elev.:
Property Owner/Contact:

Date(s) Drilled: 03/20/96–03/21/96
Logged By: R. Knight
Contractor: Layne
Drill Rig/Method: Hollow Stem Auger
Sampling Method: Continuous
Borehole Diam.: 8-1/4" Drilling Fluid: None
Depth to Water: 10' Total Depth: 17'
Application: Testhole/Monitoring Well

Depth (ft)	Lithology	Samples	Color	Org. Vapor (ppm)	Penatration Resistance	Recovery %	USCS Code	Lithologic Description
				0	0.25	100	CL	0.0–7.0' Clay – silty, brown–gray, soft, mottled, root mass, moist.
			BROWN	0	0.50	100		
5								
10			GRAY	0	0.50	100		7.0–12.0' Clay – silty, gray, medium, moist to wet root mass.
15			BROWN	0	0.50	100		12.0–17.0' Clay – sandy, very fine grained, medium, wet root mass.
20								
25								

Well Completion

122601P6.DWG

Comments: GROUT BENTONITE SAND
STATIC WATER LEVEL

EnecoTech
ENVIRONMENTAL CONSULTANTS

BOREHOLE LOG – PW-7

Project Name: SPR – Bayou Choctaw
Project Number: 12-01226-001
Location: [redacted]
T R SEC QTR QTR
Northing: _____ Easting: _____
Ground Surface Elev.: _____
Property Owner/Contact: _____

Date(s) Drilled: 03/20/96
Logged By: R. Knight
Contractor: Layne
Drill Rig/Method: Hollow Stem Auger
Sampling Method: Continuous
Borehole Diam.: 8-1/4" Drilling Fluid: None
Depth to Water: 9' Total Depth: 17'
Application: Testhole/Monitoring Well

Depth (ft)	Lithology	Samples	Color	Org. Vapor (ppm)	Penatration Resistance	Recovery %	USCS Code	Lithologic Description
			BROWN	0	0.25	20		0.0–8.0' Road base – brown/white.
				0	0.75	30		
5								
10			DK BROWN	0	0.25	30	CL	8.0–17.0' Clay – silty, dark brown–gray, soft, iron deposits.
				0	0.25	40		
15				0	0.25	10		
20								
25								

Well Completion

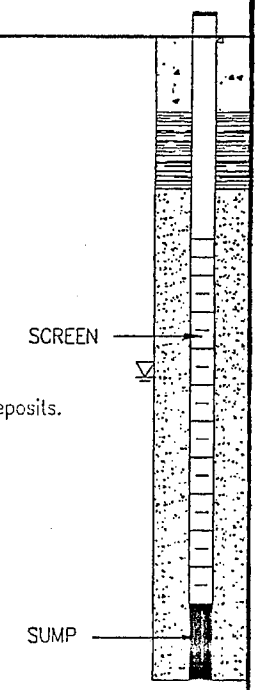

122601P7.DWG

Comments: GROUT BENTONITE SAND
STATIC WATER LEVEL

EnecoTech
ENVIRONMENTAL CONSULTANTS

BOREHOLE LOG – PW-8

Project Name: SPR – Bayou Choctaw
Project Number: 12-01226-001
Location: [redacted]
T R SEC QTR QTR
Northing: _____ Easting: _____
Ground Surface Elev.: _____
Property Owner/Contact: _____

Date(s) Drilled: 03/21/96
Logged By: R. Knight
Contractor: Layne
Drill Rig/Method: Hollow Stem Auger
Sampling Method: Continuous
Borehole Diam.: 8-1/4" Drilling Fluid: None
Depth to Water: 12' Total Depth: 18'
Application: Testhole/Monitoring Well

Depth (ft)	Lithology	Samples	Color	Org. Vapor (ppm)	Penetration Resistance	Recovery %	USCS Code	Lithologic Description
						100		0.0–2.0' Fill material, clay – silty, sandy, fine to medium grained gravels.
			GRAY	0	0.50		CL	2.0–3.0' Clay – silty, gray, medium, moist, root mass.
5			BLACK	0	0.50	100		3.0–7.0' Clay – silty, black, medium, moist, odor observed,
			GRAY	0	0.50	100		7.0–11.0' Clay silty – gray, medium moist, root mass.
10								
			TAN	0	0.0	100	SP	11.0–12.0' Sand – medium to fine grained, oolitic, silica, wet.
15			GRAY	0	1.00	100	CL	12.0–18.0' Clay silty – moist, root mass, gray, brown mottling, medium, iron deposits.
20								
25								

Well Completion



12260.1P8.DWG

Comments: GROUT BENTONITE SAND
STATIC WATER LEVEL